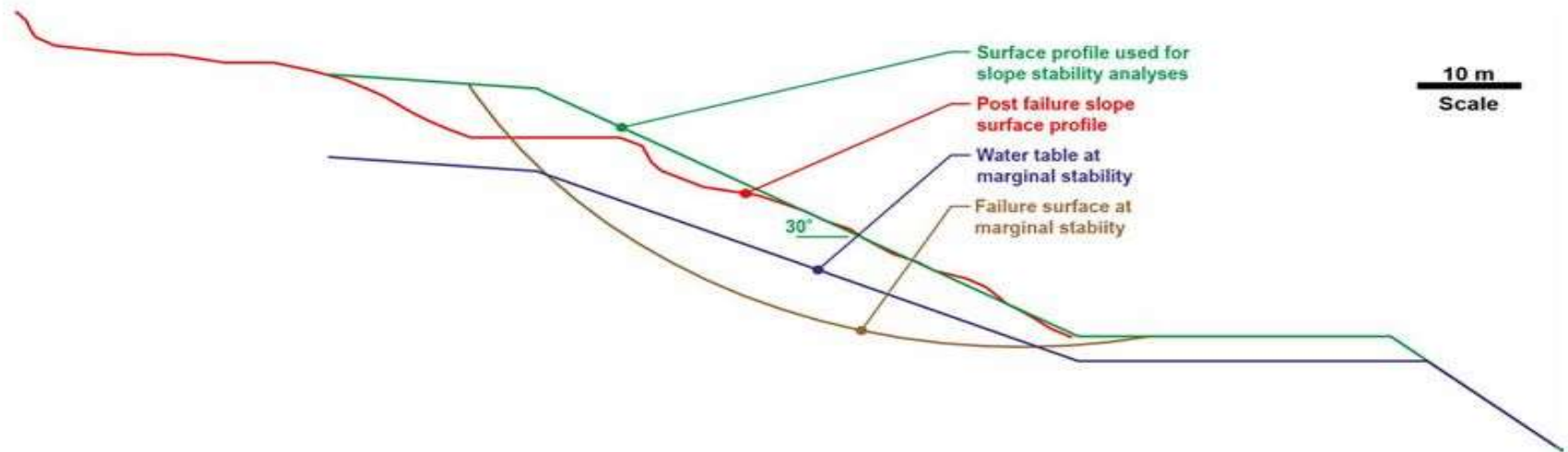
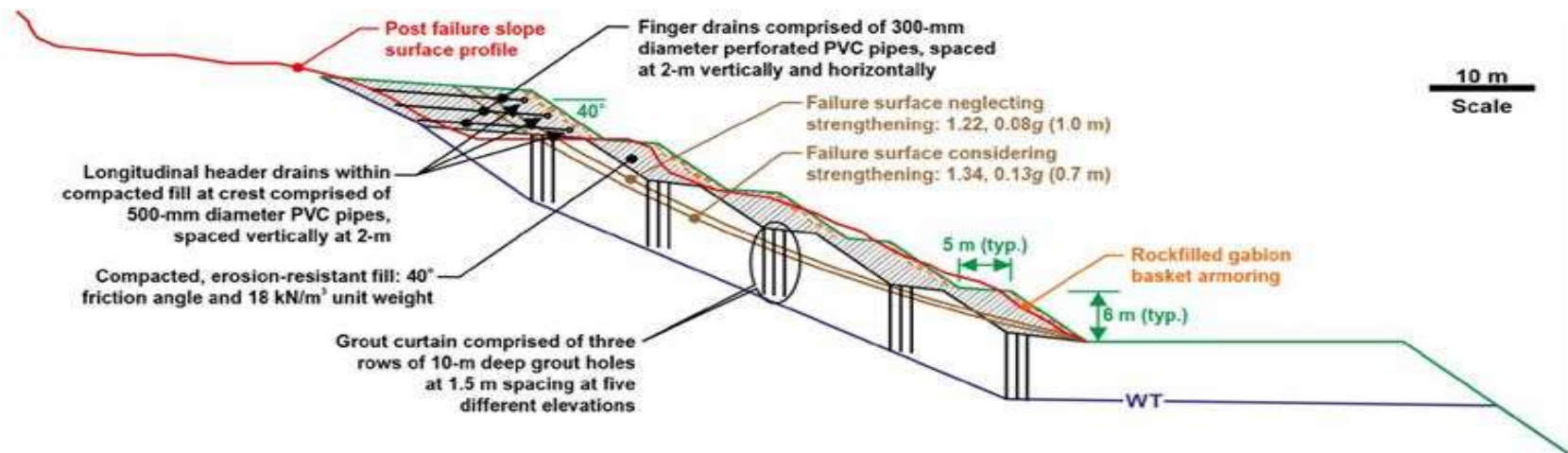


## Annexure-I

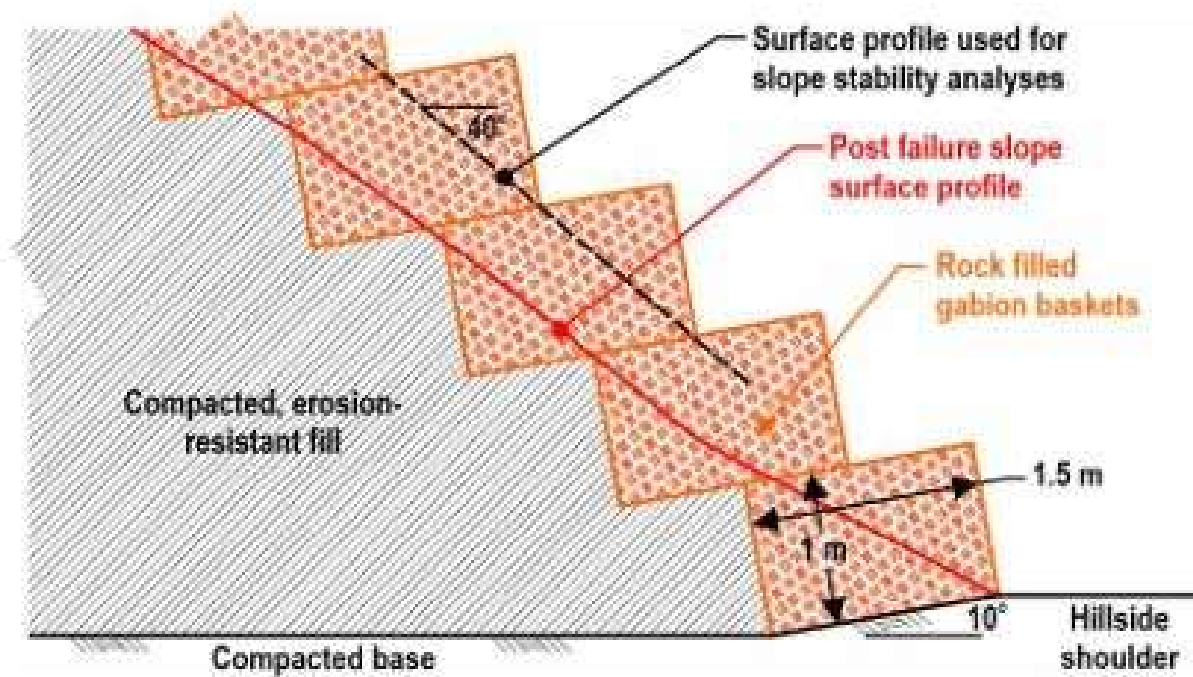


**Figure 2.** Stability assessment of existing configuration of slope overlooking km 65.810 of NH44A



**Figure 3.** Stability of reconfigured slope

### Gabion Basket Drawing



**Figure 4.** Placement of rock filled gabion baskets

## Chute Drain Drawing

